

# Trimble Stratus

## Drone data platform for construction

With **Trimble® Stratus Software**, you can use drone data to map, measure and manage your worksite and assets. Inform and empower worksite teams to get the job done faster, safer and more efficiently.

### Industry applications

#### Civil construction

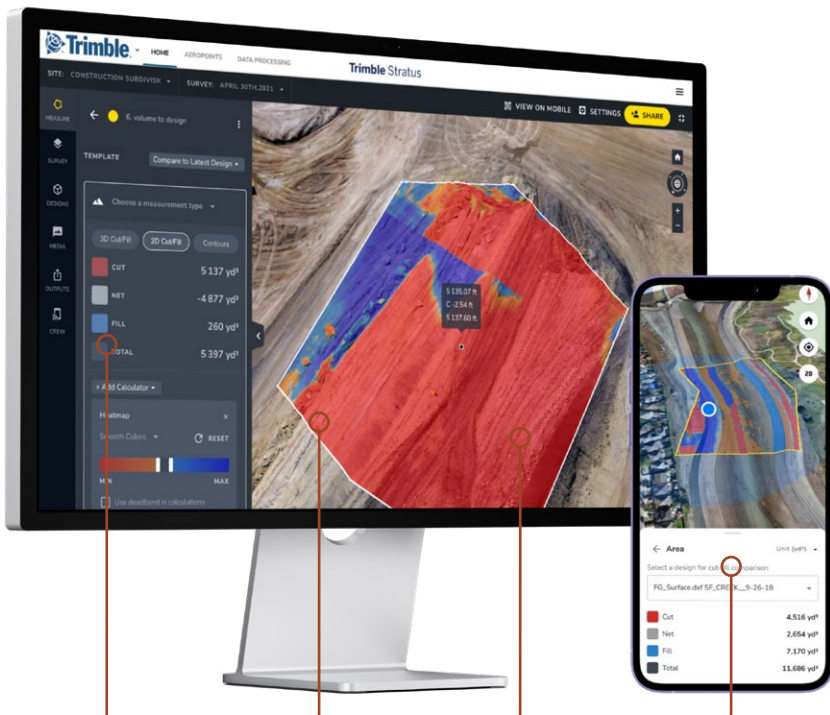
Track progress against the design and carry out quick volume calculations of moved material.

#### Aggregates and mining

Effectively track the status of your mine and manage blasting operations.

#### Waste

Monitor landfill progress and productivity and check cell volume remaining air space and density.



Quickly and easily upload drone images and process datasets

3D visual data in a powerful cloud platform

Analyze and share site maps and models

Share maps from the office to the field with the mobile app

### Benefits

#### Confidently plan and estimate

Know what you're quoting — conduct your own site surveys before the job begins, and whenever changes occur.

#### Survey frequently and faster

Get accurate, up-to-date topographic surveys whenever you need without having to bring in a survey crew.

#### Communicate effectively


Easily share progress updates with your team and customers through a centralized cloud-based workspace.

#### Take control

Save on consultants and avoid information bottlenecks. Get answers to questions yourself with an intuitive, web-based tool.


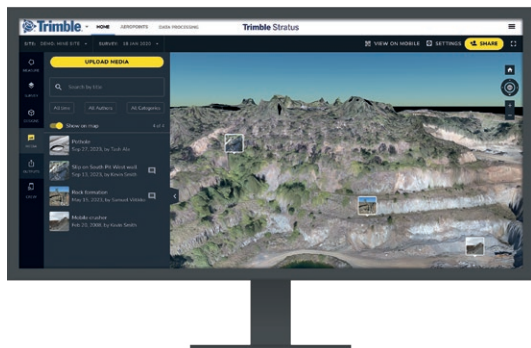
#### Improve safety

Reduce people-to-machine interactions by surveying inaccessible or hazardous areas safely using a drone. Get overall site images for inspection works without sending personnel onsite, and track changes in slope angles to better manage slips.



# Trimble Stratus

Drone data platform for construction



## Key features

### Site volumes and design checks

- Calculate material volumes added or removed from pits, stockpiles, cells and drainage channels
- Measure more frequently for better stockpile management and tighter plans and budgets
- Upload design file to compare actual surface to design surface and track progress
- Easily measure distances, slopes and heights to compare with site measurements and see site changes via a visual timeline

### Road and traffic management

- Measure road grades, cross-slopes, road widths and windrow heights with one click
- Optimize traffic plans with a complete, up-to-date site map, and easily direct personnel to where they need to be
- Reduce cycle times and optimize mobile plant efficiency by tracking haul road design conformance

### Environmental responsibilities

- Get frequent, detailed images of site boundaries and protected areas to easily demonstrate your conformance with regulatory requirement

### Project efficiency

- Integrates with Trimble Business Center and Trimble Siteworks Software for consistent local coordinate definition
- Conduct your own site surveys for more accurate estimates
- Tighter plans and budgets as a result of more frequent and accurate volume data
- Fewer site visits needed when people can track progress and inspect work remotely
- No more information silos or unnecessary hold-ups when everyone can work from the same current survey data
- Fewer disputes as your portal can be shared with subcontractors so everyone is on the same page

### Mobile mapping

- Use the mobile app to generate and share simple, interactive maps from the office to the field
- Field teams can explore 2D or 3D models of their site to work collaboratively, see their real-time location against designs and measure progress
- Mobile photo capture on the app allows you and your team to pin, organize and react to media on the map

#### Trimble Civil Construction

10368 Westmoor Drive  
Westminster, CO 80021  
USA